

# **Green Infrastructure Baseline Inventory Needs Assessment Advisory Committee**

**Vidya Balasubramanyam, IDNR Coastal Management Program**

**Dean Massey, University of Illinois at Chicago**

**August 2, 2019**

# Similar efforts: Milwaukee and DuPage County

**Map Milwaukee: GREEN INFRASTRUCTURE**  
City of Milwaukee, WI

Search...

File Getting Around Maps & Data Sources Tasks Analysis

Pan Zoom In Zoom Out Initial View Full Extent Previous Extent Next Extent Identify Bookmarks

Navigation Find Data Information ...

Identify Results (30)

30 Results Found

- (10) Green infrastructure - point features
- (4) Green infrastructure - line features
- (4) FEMA Special Flood Hazard Areas - High Risk
- (12) FEMA Floodway

I want to...

Basemaps Identify Results (30)

0 500 1000ft

City of Milwaukee.ITMD.GIS | MN

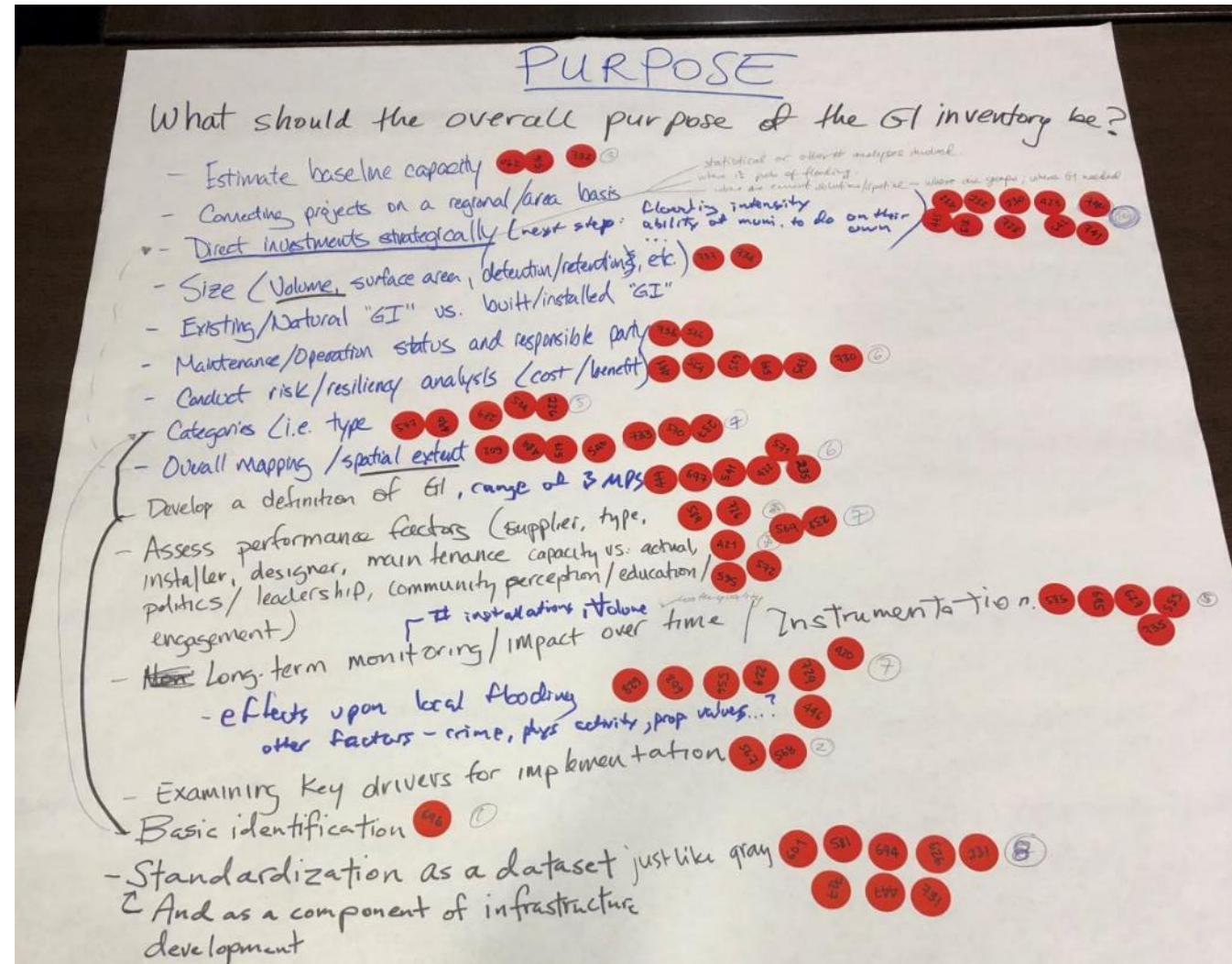
# Why? Who? What?

## Meeting 1

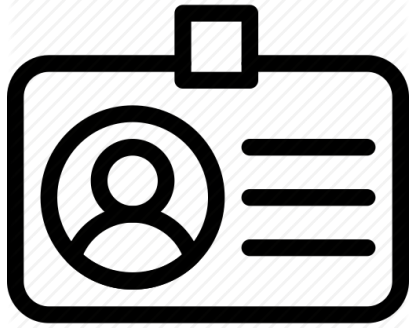
- Purpose of inventory
- Users
- Data sources

## Meeting 2


- Need
- Activity
- Benefits
- Data needs







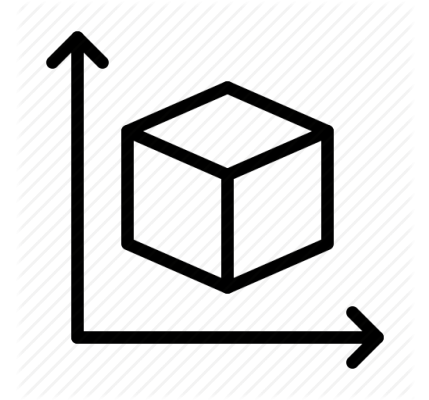
**Name**



**Type**




**Status**



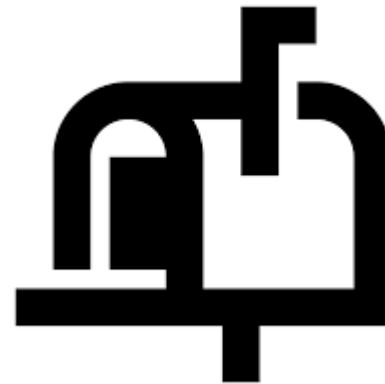
**Size**



**Date  
built**



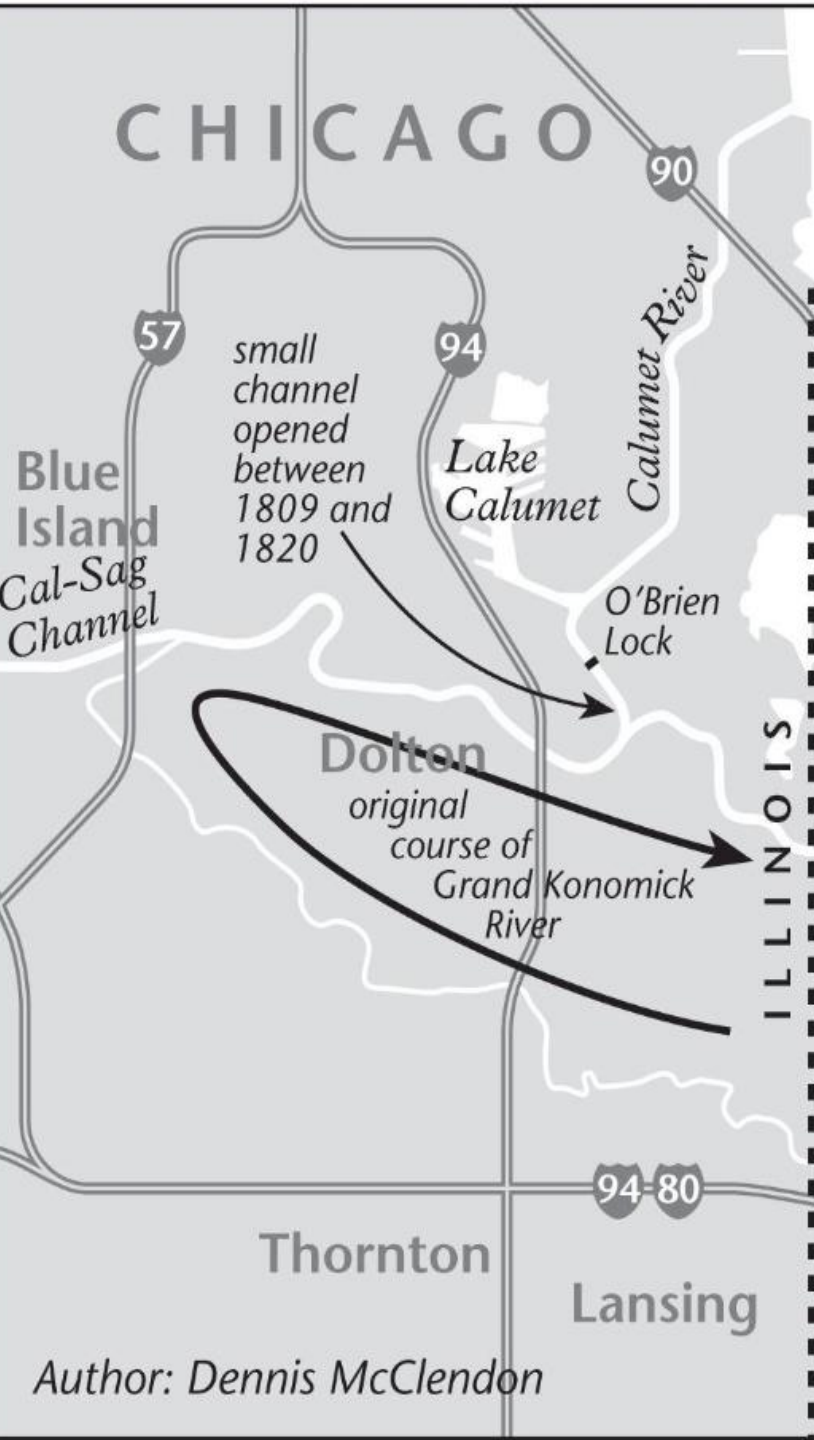
**Municipality**



**Address**



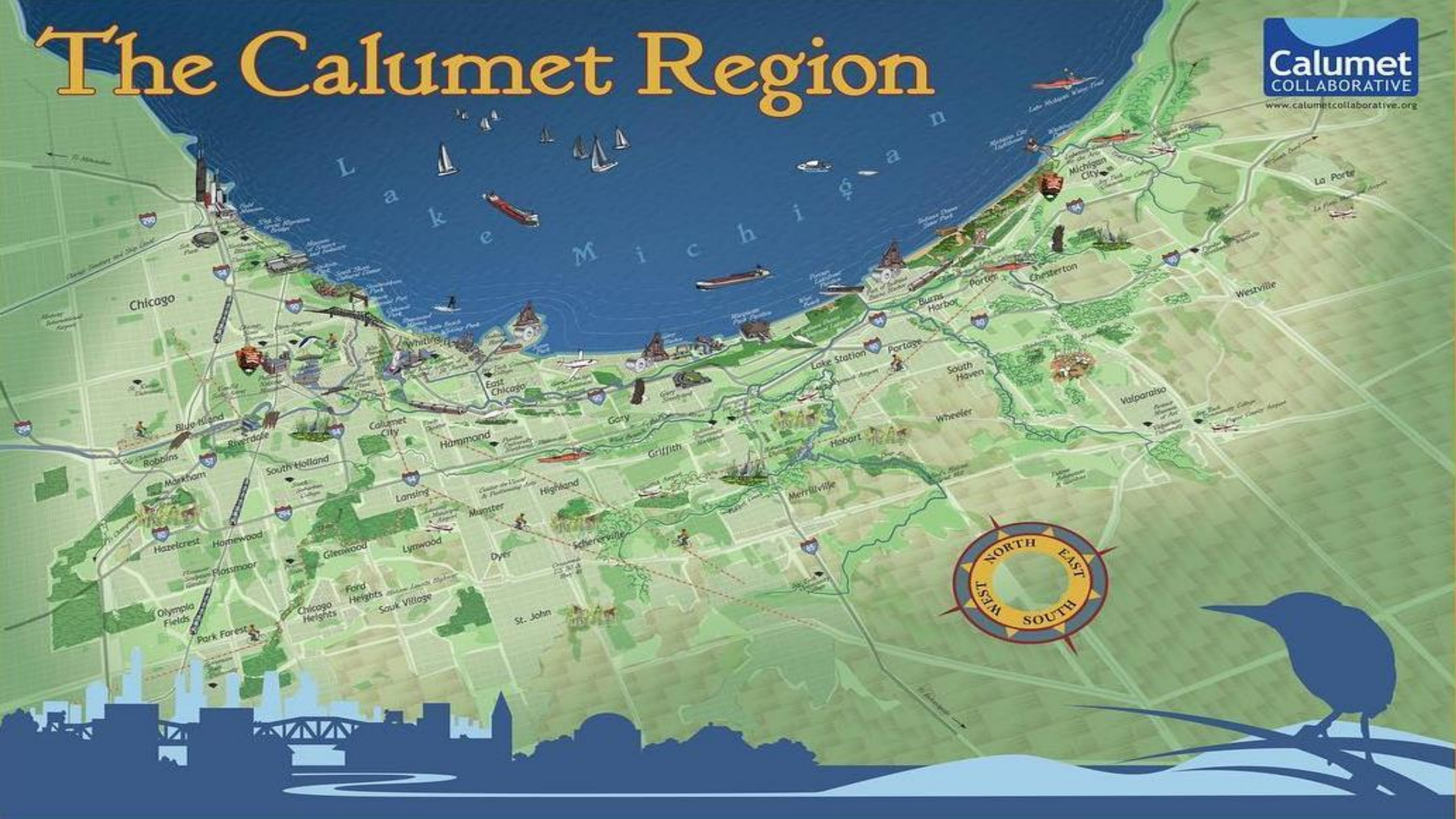
**Lat-Long**



# The Calumet Region

Calumet  
COLLABORATIVE

[www.calumetcollaborative.org](http://www.calumetcollaborative.org)



**Bioswales**

**Buffer strip (agriculture)**

**Constructed wetlands**

**Rain barrel (55 gallon)**

**Storm planters**

**Runnel**



**Pervious Concrete**

**Rain Garden**

**Stormwater Tree**

**Green Roof**

**Dry detention basin**

**Native Landscaping**



**Rainwater Cisterns**



Performance

Scale

GI

Focus

Intentionality  
& benefits



# NEXT STEPS

**Policy/  
Data and Modelling  
Workgroups**

**Individual Advisory  
Committee member  
consultations**

**Report to IDNR**

**Scope of Work**

**Recommendations**

**Funding Agencies  
to approach**